






**MAP SYMBOLOLOGY**

-  ZONE A - INCREASE
-  ZONE A - NO CHANGE
-  ZONE A - DECREASE
-  LIMIT OF STUDY
-  ROAD

0    500    1,000  
 Feet  
 1 in. = 1,000ft.

N

Flood Zone Change Map

City of Salem, SD

**BakerAECOM**  
 An Integrated Production Team

RELEASE DATE  
 03/07/2012