NW CITY OF SALEM

Scale: 1" = 200'

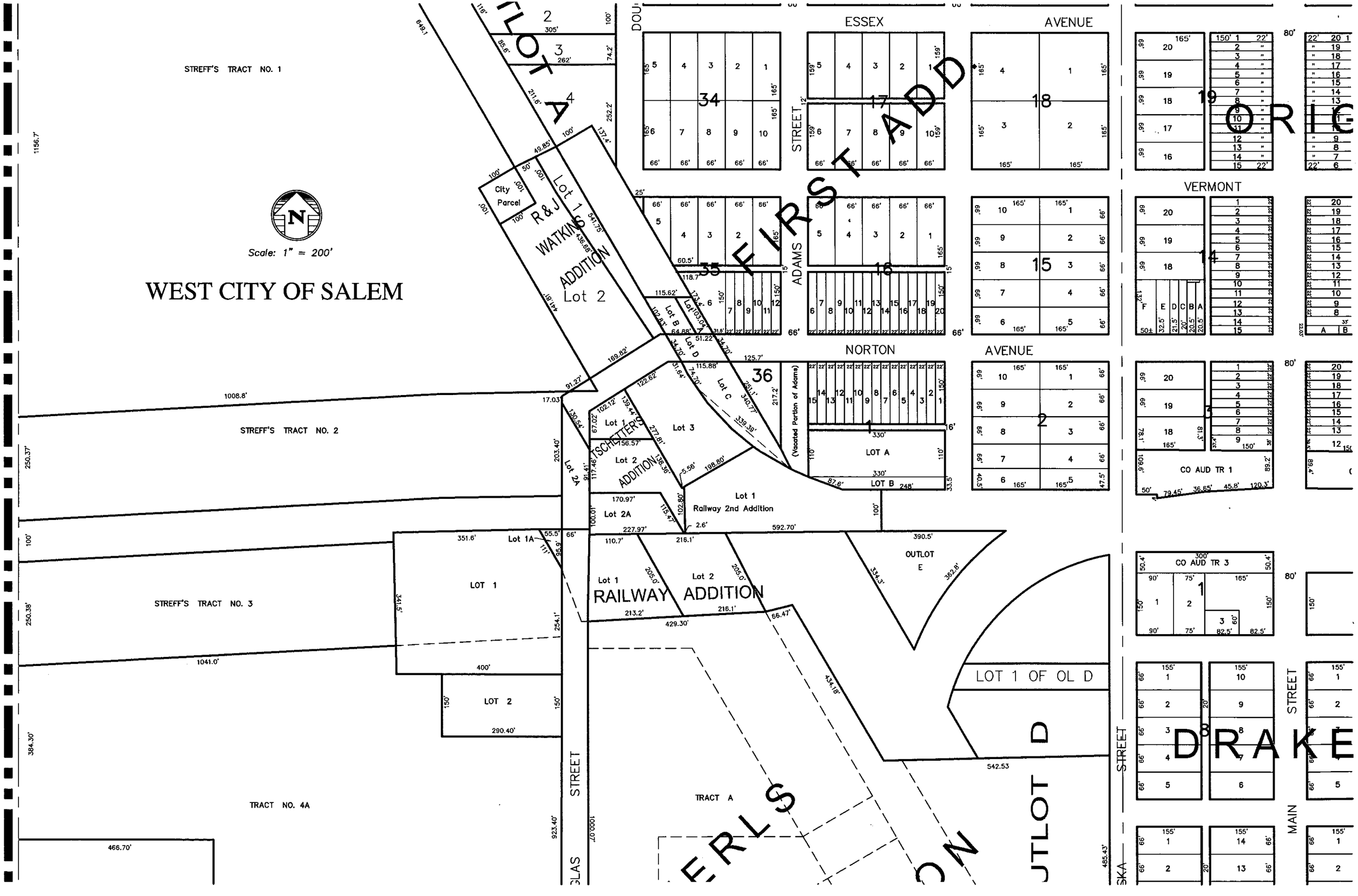

WEST CITY OF SALEM
Scale: 1" = 200'
STREFF'S TRACT NO. 1
STREFF'S TRACT NO. 2
STREFF'S TRACT NO. 3
TRACT NO. 4A
City Parcel
R & J WATKINS ADDITION
Lot 1
Lot 2
Lot 3
Lot 2A
Lot 1A
Lot A
Lot B
Lot C
Lot D
TSCHETTER'S ADDITION
Railway 2nd Addition
RAILWAY ADDITION
OUTLOT E
LOT 1 OF OL D
TRACT A
ESSEX
AVENUE
NORTON
AVENUE
VERMONT
CO AUD TR 1
CO AUD TR 3
ADAMS
STREET
FIRST ADD
ORIG
DRAKE
MAIN
STREET

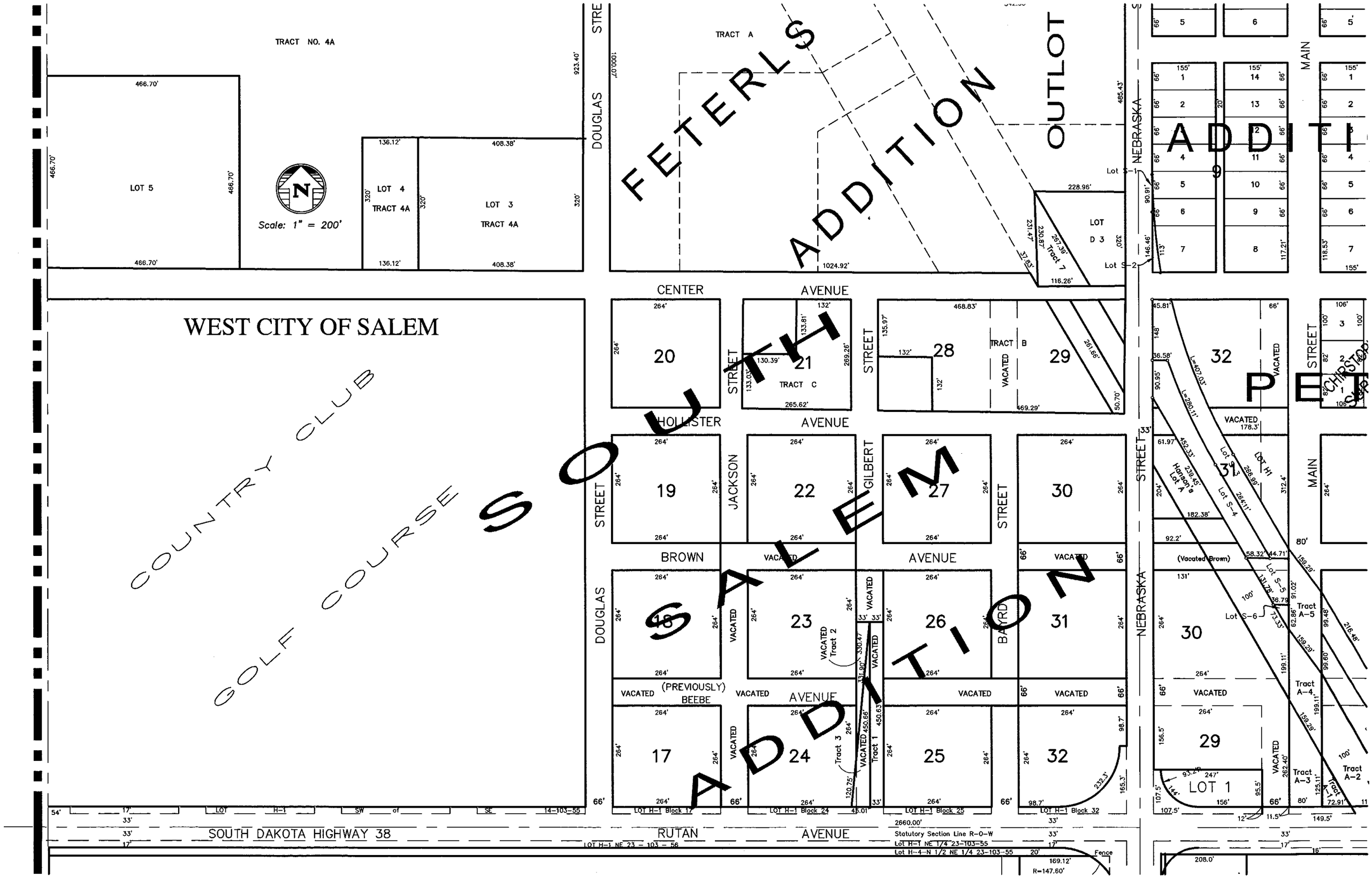

TRACT NO. 4A
LOT 5
LOT 4
TRACT 4A
LOT 3
TRACT 4A
Scale: 1" = 200'
DOUGLAS STREET
TRACT A
FETERLS ADDITION
OUTLOT
NEBRASKA STREET
MAIN STREET
LOT D 3
Tract 7
Lot S-1
Lot S-2
WEST CITY OF SALEM
COUNTRY CLUB
GOLF COURSE
SOUTH SALEM ADDITION
CENTER AVENUE
HOLLISTER AVENUE
BROWN AVENUE
(PREVIOUSLY) BEEBE AVENUE
JACKSON STREET
GILBERT STREET
BAYRD STREET
VACATED
TRACT B
TRACT C
Tract 1
Tract 2
Tract 3
LOT H-1 Block 17
LOT H-1 Block 24
LOT H-1 Block 25
LOT H-1 Block 32
LOT 1
Hanson's Lot A
Lot S-4
Lot S-5
Lot S-6
Tract A-2
Tract A-3
Tract A-4
Tract A-5
(Vacated Brown)
SOUTH DAKOTA HIGHWAY 38
RUTAN AVENUE
LOT H-1 NE 23 - 103 - 56
Statutory Section Line R-O-W
Lot H-1 NE 1/4 23-103-55
Lot H-4-N 1/2 NE 1/4 23-103-55
Fence

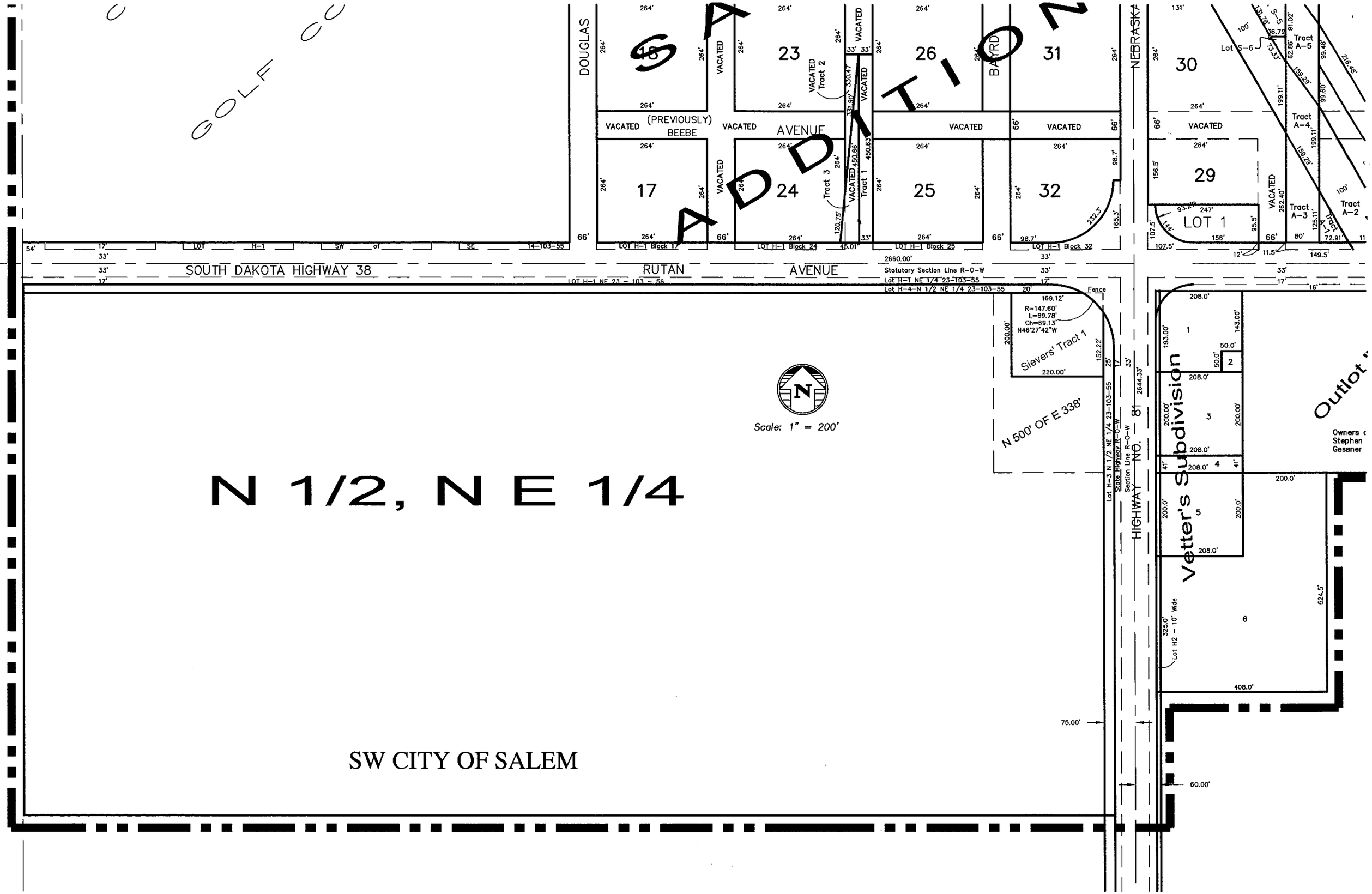

GOLF CO
DOUGLAS
BAYRD
NEBRASKA
SA
ADDITION
18
23
26
31
30
17
24
25
32
29
VACATED
(PREVIOUSLY)
BEEBE
AVENUE
Tract 1
Tract 2
Tract 3
Tract A-2
Tract A-3
Tract A-4
Tract A-5
Lot S-6
LOT 1
LOT H-1 Block 17
LOT H-1 Block 24
LOT H-1 Block 25
LOT H-1 Block 32
SOUTH DAKOTA HIGHWAY 38
RUTAN
AVENUE
Statutory Section Line R-O-W
Lot H-1 NE 1/4 23-103-55
Lot H-4-N 1/2 NE 1/4 23-103-55
Fence
R=147.60'
L=69.78'
Ch=69.13'
N46°27'42"W
Sievers' Tract 1
N 500' OF E 338'
Scale: 1" = 200'
N 1/2, N E 1/4
Lot H-3 N 1/2 NE 1/4 23-103-55
State Highway R-O-W
Section Line R-O-W
HIGHWAY NO. 81
Vetter's Subdivision
Outlot
Owners
Stephen
Gessner
Lot H2 - 10' Wide
75.00'
60.00'
SW CITY OF SALEM