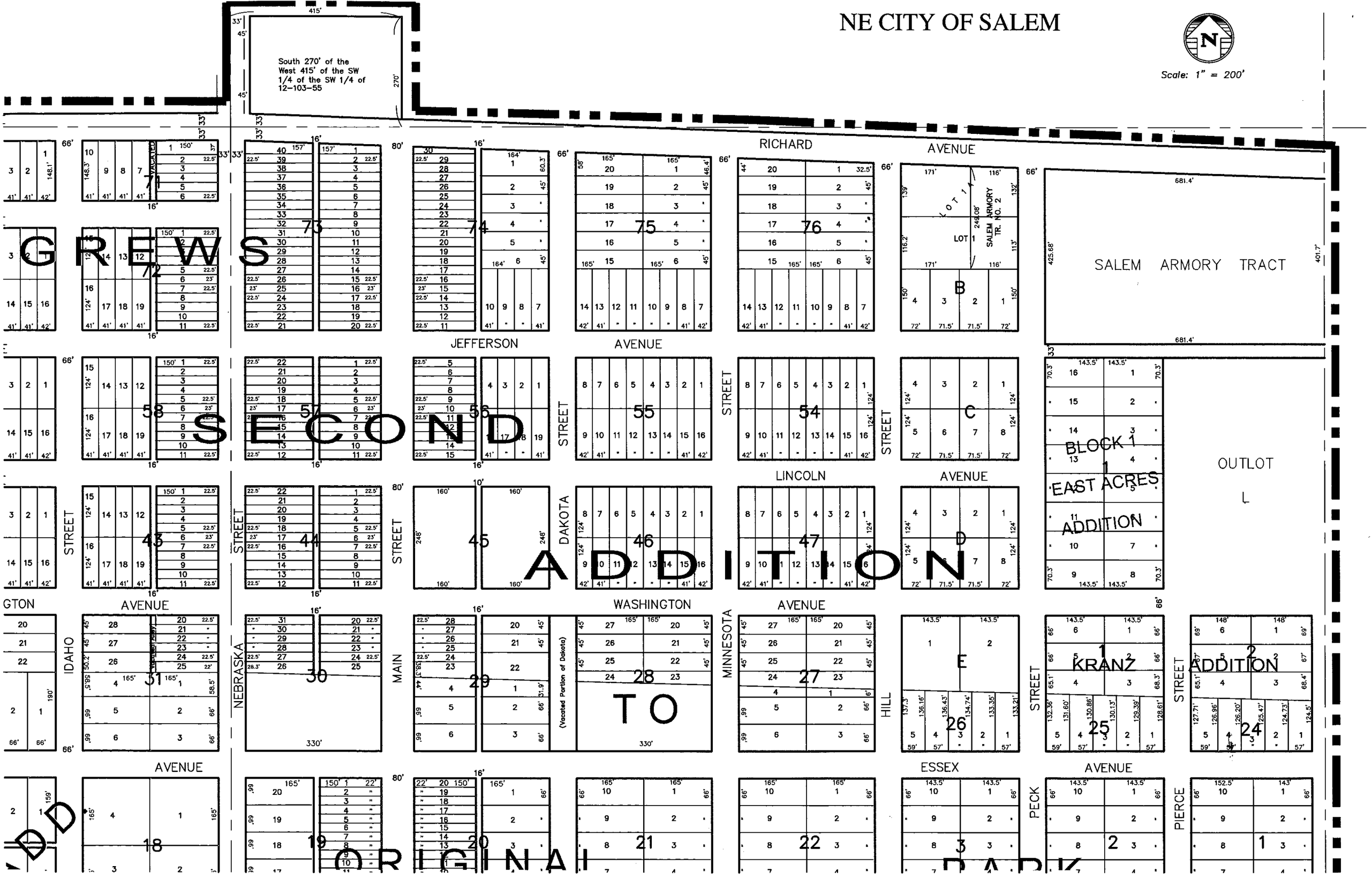
NE CITY OF SALEM
N
Scale: 1" = 200'
South 270' of the West 415' of the SW 1/4 of the SW 1/4 of 12-103-55
RICHARD AVENUE
JEFFERSON AVENUE
LINCOLN AVENUE
WASHINGTON AVENUE
ESSEX AVENUE
GREWS SECOND ADDITION TO ORIGINAL PARK
SALEM ARMORY TRACT
LOT 1
SALEM ARMORY TR. NO. 2
BLOCK 1
EAST ACRES ADDITION
OUTLOT L
KRANZ ADDITION
IDAHO AVENUE
NEBRASKA STREET
MAIN STREET
DAKOTA STREET
MINNESOTA STREET
HILL STREET
PECK STREET
PIERCE STREET
(Vacated Portion of Dakota)
71
72
73
74
75
76
58
57
56
55
54
43
44
45
46
47
31
30
29
28
27
26
25
24
18
19
20
21
22
3
2
1

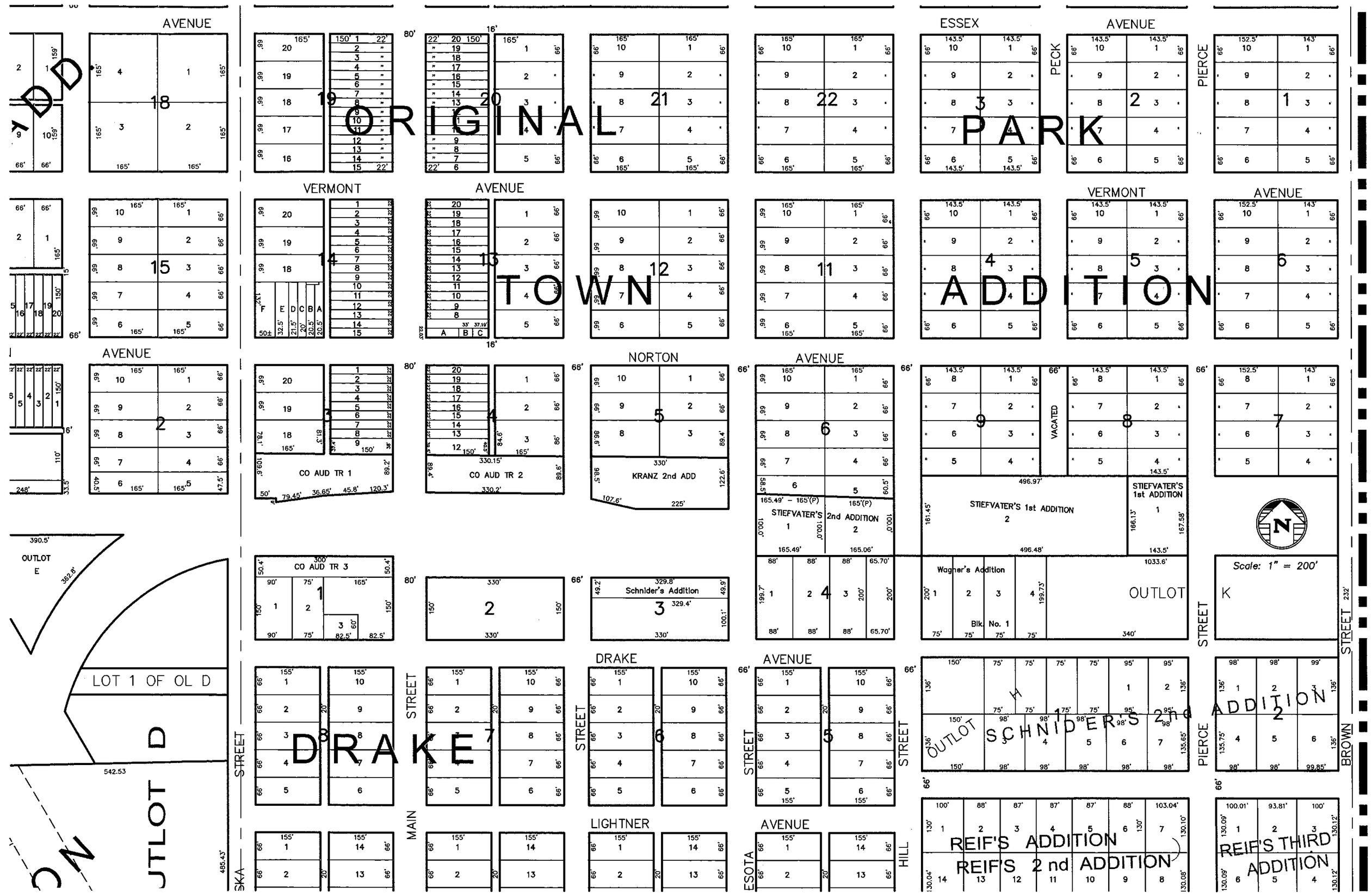
ORIGINAL TOWN
PARK ADDITION
DRAKE
EAST CITY OF SALEM
AVENUE
VERMONT
NORTON
DRAKE
LIGHTNER
ESSEX
PECK
PIERCE
STREET
MAIN
HILL
BROWN
CO AUD TR 1
CO AUD TR 2
CO AUD TR 3
KRANZ 2nd ADD
STIEFVATER'S 2nd ADDITION
STIEFVATER'S 1st ADDITION
Wagner's Addition
Blk. No. 1
OUTLOT
Schnider's Addition
SCHNIDER'S 2nd ADDITION
REIF'S ADDITION
REIF'S 2 nd ADDITION
REIF'S THIRD ADDITION
VACATED
Scale: 1" = 200'
LOT 1 OF OL D
OUTLOT D
OUTLOT E

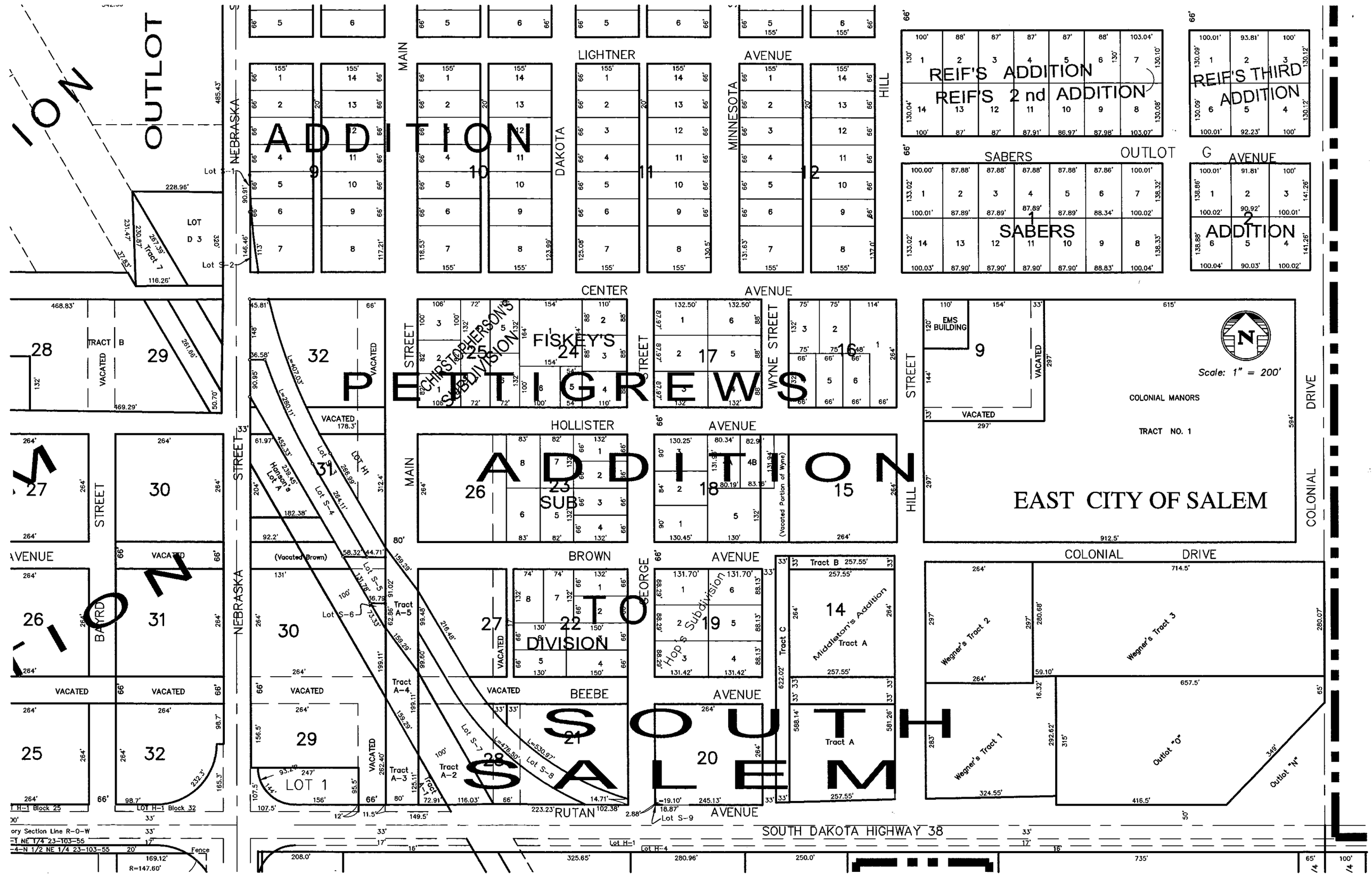

OUTLOT
ADDITION
PETTIGREWS
ADDITION
TO
SOUTH
SALEM
REIF'S ADDITION
REIF'S 2 nd ADDITION
REIF'S THIRD ADDITION
SABERS
OUTLOT G
SABERS ADDITION
FISKEY'S
CHRISTOPHERSON'S SUBDIVISION
EAST CITY OF SALEM
COLONIAL MANORS
TRACT NO. 1
EMS BUILDING
Scale: 1" = 200'
COLONIAL DRIVE
NEBRASKA STREET
MAIN STREET
DAKOTA STREET
MINNESOTA STREET
WYNE STREET
HILL STREET
BAYRD STREET
GEORGE STREET
LIGHTNER AVENUE
CENTER AVENUE
HOLLISTER AVENUE
BROWN AVENUE
BEEBE AVENUE
RUTAN AVENUE
SOUTH DAKOTA HIGHWAY 38
Hop's Subdivision
Middleton's Addition
Wegner's Tract 1
Wegner's Tract 2
Wegner's Tract 3
Outlot "O"
Outlot "N"
LOT 1
LOT D 3
Tract 7
Hanson's Lot A
Lot H1
Lot S-4
Lot S-5
Lot S-6
Lot S-7
Lot S-8
Lot S-9
Tract A-1
Tract A-2
Tract A-3
Tract A-4
Tract A-5
Tract B
Tract C
(Vacated Brown)
(Vacated Portion of Wyne)
VACATED
Lot H-1 Block 25
LOT H-1 Block 32
Lot H-1
Lot H-4
Fence

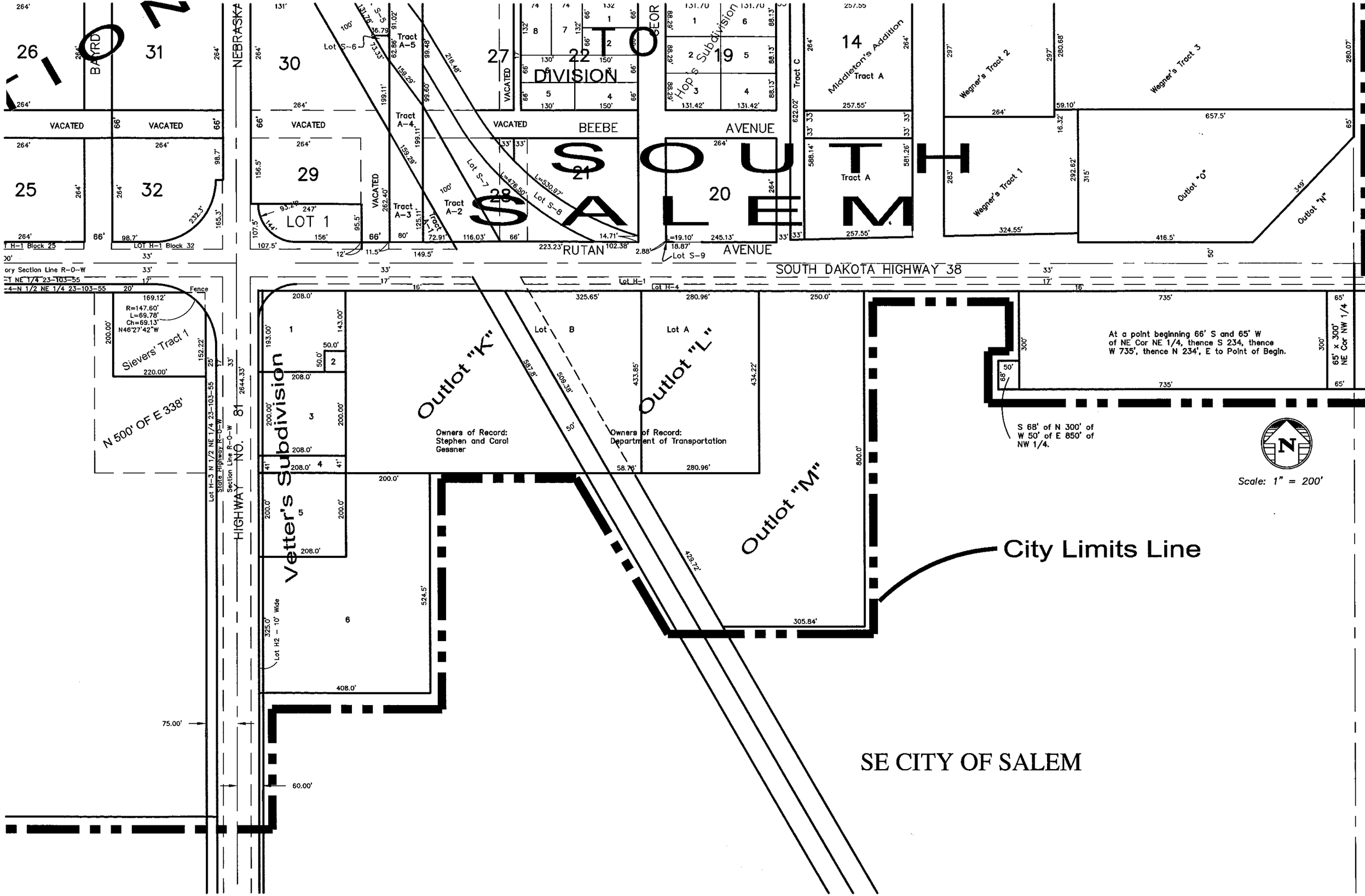
SOUTH SALEM
DIVISION
BEEBE AVENUE
RUTAN AVENUE
SOUTH DAKOTA HIGHWAY 38
NEBRASKA
BAIRD
VACATED
LOT 1
Tract A-1
Tract A-2
Tract A-3
Tract A-4
Tract A-5
Lot S-5
Lot S-6
Lot S-7
Lot S-8
Lot S-9
Tract C
Middleton's Addition
Tract A
Hop's Subdivision
Wegner's Tract 1
Wegner's Tract 2
Wegner's Tract 3
Outlot "O"
Outlot "N"
Sievers' Tract 1
N 500' OF E 338'
Vetter's Subdivision
Outlot "K"
Outlot "L"
Outlot "M"
Lot A
Lot B
Owners of Record:
Stephen and Carol
Gessner
Owners of Record:
Department of Transportation
At a point beginning 66' S and 65' W
of NE Cor NE 1/4, thence S 234, thence
W 735', thence N 234', E to Point of Begin.
S 68' of N 300' of
W 50' of E 850' of
NW 1/4.
65' x 300'
NE Cor NW 1/4
100' x 300'
NW Cor NE 1/4
Scale: 1" = 200'
City Limits Line
SE CITY OF SALEM
HIGHWAY
NO. 81